

To: Chief Sacco  
From: Jim Silva, SMRTO  
Date: February 19, 2009  
Re: Harvard Street Truck Traffic

---

This is the outline of our meeting about the truck traffic on Harvard Street.

- Video of the truck traffic on a typical day
- Statistics Compiled between July – November 2008
- Discuss the Student Impact at the St. Clement Schools
- Current route vs proposed alternative Route; Map, Mileage and the Time differences.
- What we can expect going forward

## HARVARD STREET TRUCK LOG

### What this is:

This is a sampling of hours collected over various days from July through November of 2008. This is

### How the data collected:

Two Harvard Street residents were assigned particular hours of the day and counted and categorized

WEEKDAY	Semi-	Dump-	Oil	Other Heavy Trucks	HOURLY TOTAL
5-6am	8	0	12	2	22
6-7am	13	1	10	4	28
7-8am	25	13	9	18	65
8-9am	26	13	4	19	62
9-10am	24	16	8	13	61
10-11am	15	17	5	30	67
11am-12n	22	8	6	11	47
12n-1pm	2	6	1	3	12
1-2pm	4	3	2	25	34
2-3pm	4	1	1	20	26
3-4pm	8	1	11	10	30
4-5pm	10	5	2	18	35
5-6pm	1	3	3	9	16
6-7pm	9	5	2	10	26
<b>TOTAL PER DAY</b>	<b>171</b>	<b>92</b>	<b>76</b>	<b>192</b>	<b>531</b>

**38 avg per  
hour**

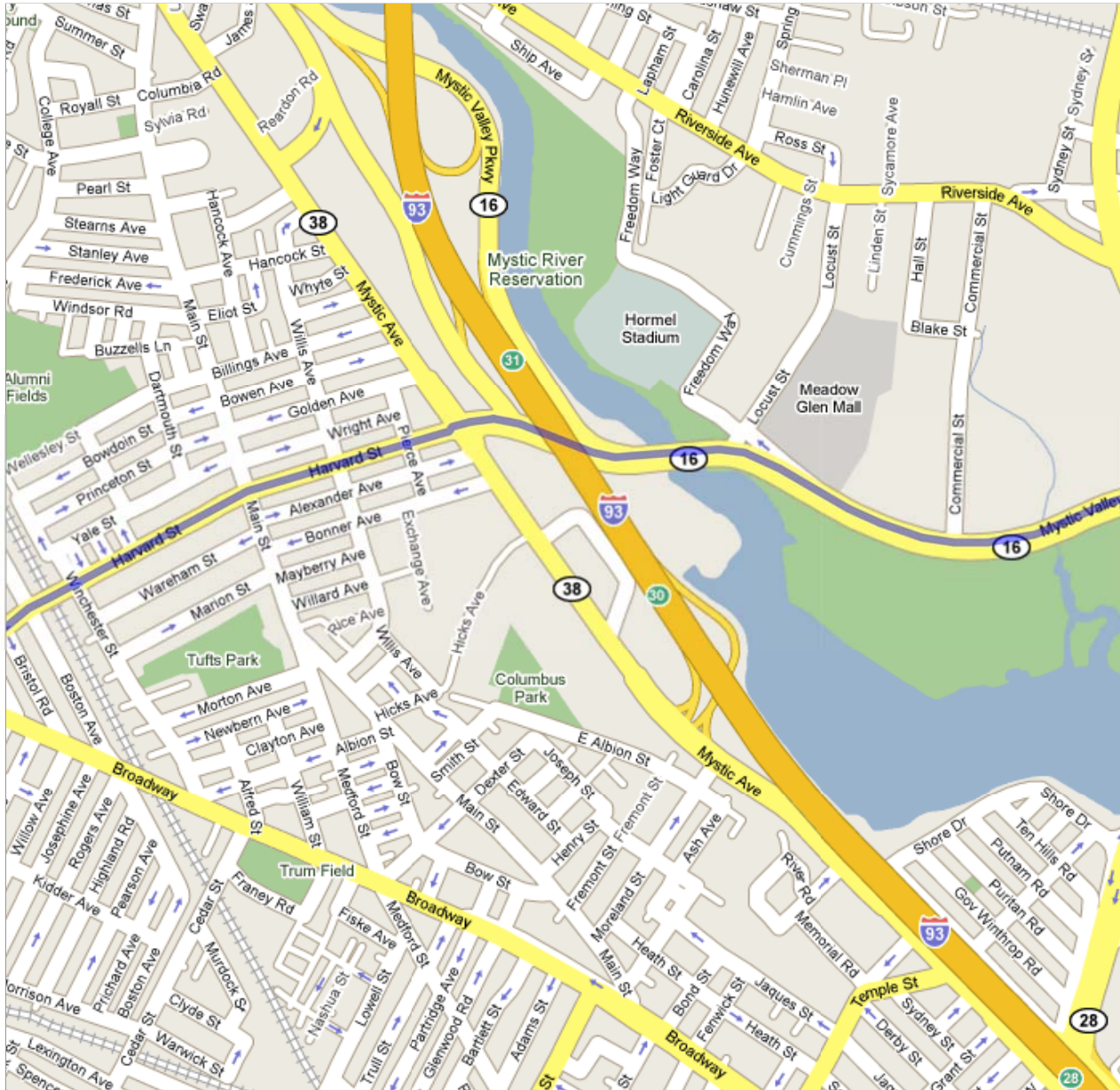
Truck Number while students are arriving at St.Clement	<b>65</b>
students are leaving St. Clement School	<b>26</b>
Total Average Number of Trucks passing during School Hours	<b>309</b>
Total Student Population at St. Clement	<b>398</b>





### Directions to 858 Broadway, Somerville, MA 02144


2.1 mi – about 7 mins

**Save trees. Go green!**  
 Download Google Maps on your phone at [google.com/gmm](http://google.com/gmm)

 10 Revere Beach Pkwy, Medford, MA 02155

- 
-  1. Head **northwest** on **Revere Beach Pkwy/RT-16** toward **Middlesex Ave**  
Continue to follow RT-16  
About 3 mins go 0.9 mi  
total 0.9 mi
  -  2. Slight **left** at **Harvard St**  
About 3 mins go 0.9 mi  
total 1.8 mi
  - 3. Continue on **Warner St** go 0.2 mi  
total 2.0 mi
  - 4. At **Broadway**, take the **3rd** exit onto **Broadway St**  
Destination will be on the left go 0.1 mi  
total 2.1 mi

 858 Broadway, Somerville, MA 02144

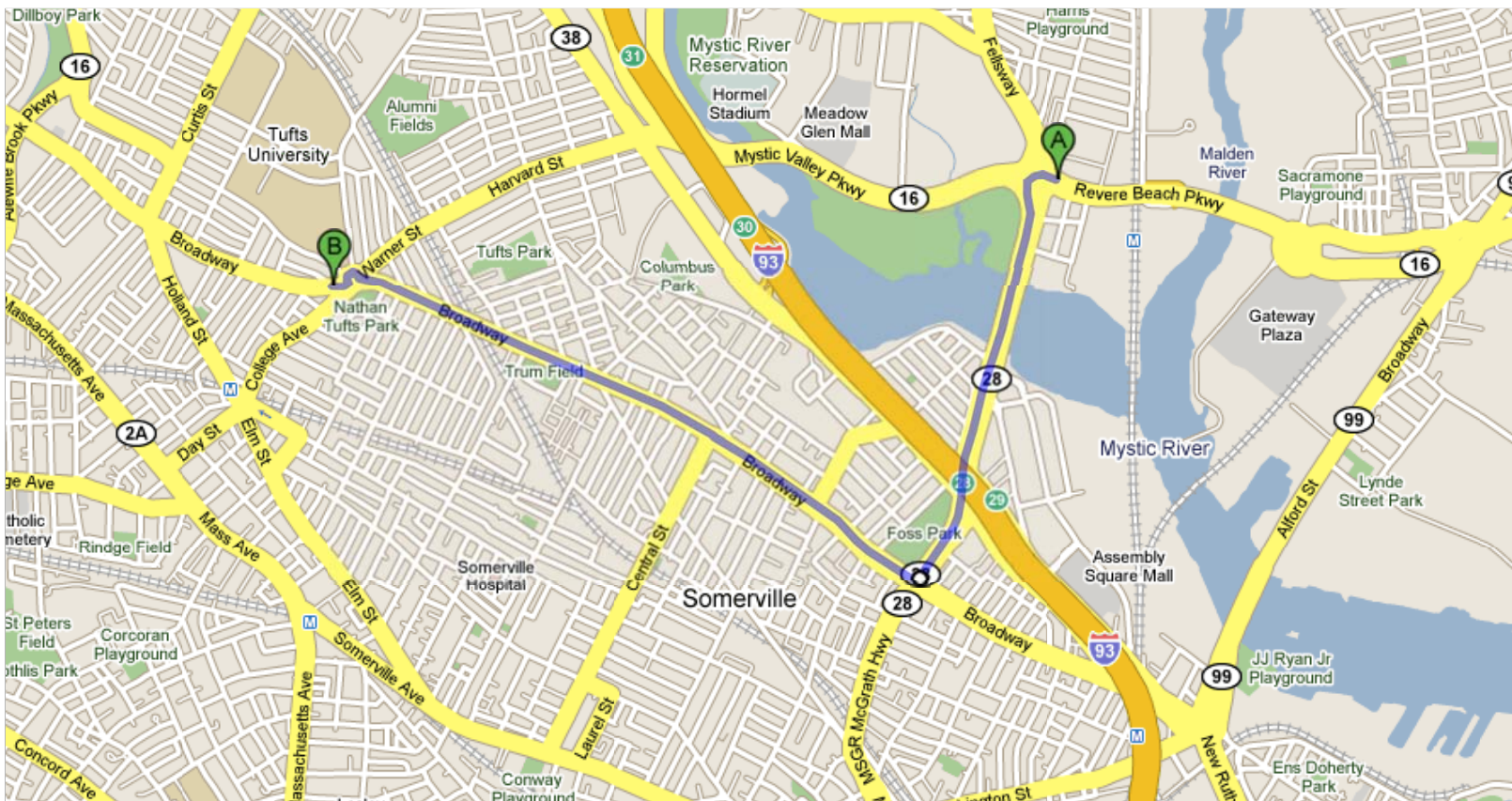
---

These directions are for planning purposes only. You may find that construction projects, traffic, weather, or other events may cause conditions to differ from the map results, and you should plan your route accordingly. You must obey all signs or notices regarding your route.

Map data ©2009 , Tele Atlas



To see all the details that are visible on the screen, use the "Print" link next to the map.



### Driving directions to 858 Broadway, Somerville, MA 02144


2.9 mi – about 10 mins

Via RT-28


Revere Beach Pkwy/RT-16

- 1. Head **northwest** on **Revere Beach Pkwy/RT-16** toward **Middlesex Ave** 174 ft  
Continue to follow RT-16
- 2. Turn **left** at **Fellsway/RT-28** 1.1 mi  
Continue to follow RT-28
- 3. Turn **right** at **Broadway** 1.7 mi

4. At the traffic circle, take the **4th** exit onto **Broadway St**  
Destination will be on the left

 0.1 mi

---

 858 Broadway  
Somerville, MA 02144



These directions are for planning purposes only. You may find that construction projects, traffic, weather, or other events may cause conditions to differ from the map results, and you should plan your route accordingly. You must obey all signs or notices regarding your route.

Map data ©2009 , Tele Atlas